

Explore BLAKENEY

Enjoy a short walking trail around this pretty village & discover its medieval past, port & buildings

Download the QR code to start the walk at the Village Hall Car Park NR25 7PG or pick it up part way round




2. The Snitterley Stone

THE SNITTERLEY STONE
Welsh Slate carved by Teucer Wilson
A transcript of the Little Domesday Book of 1086 relating to part of Blakeney
BEREWICK - the portion of farmland tilled by the Manor
CARUCATE - land ploughable by eight oxen in a season
VILLAN - peasant farmer, tenant of the Lord of the Manor
BORDAR - an unfree peasant with less land than a villan

See the 1086 Domesday Book entry


1. The Pastures & Millennial Stone



14. The Kings Arms



3. Little Lane



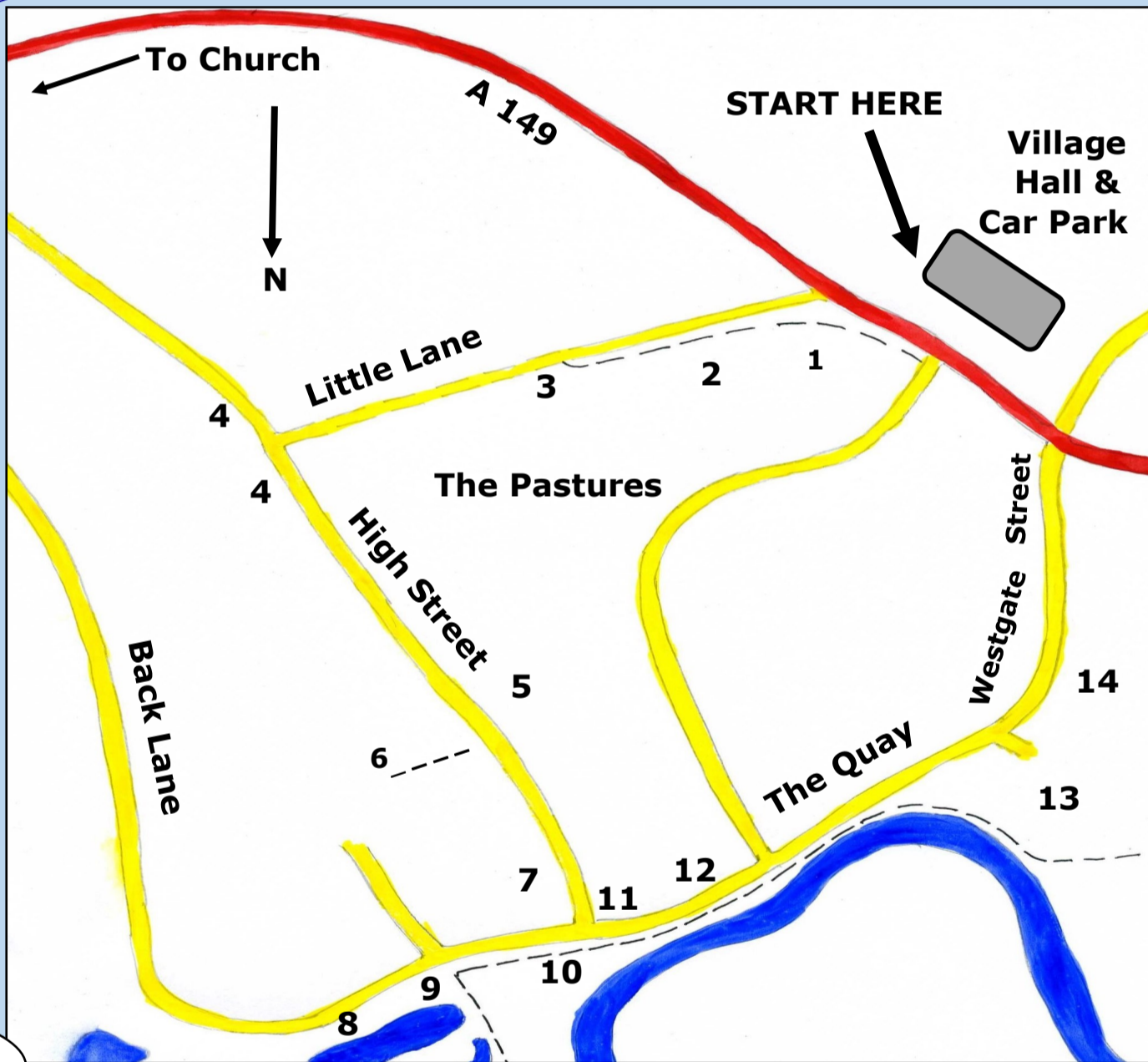
4. House Plaques



5. White Horse Inn



Are there 'smugglers tunnels' under the inn?



Why are a fiddler and dog shown on the sign?


13. Village Sign



12. Blakeney Hotel



11. The Quay



6. Mariners' Hill



7. The Guildhall




8. The Duck Pond



9. Norfolk Coastal Path



10. Flood Markers



See how high the sea has reached during storms

